

MAP SHOWING FINAL DETERMINATION OF FEEDER ZONE OF LA MONTAGNE PRIMARY SCHOOL 700221226



GAUTENG PROVINCE
 EDUCATION
 REPUBLIC OF SOUTH AFRICA


DISTRICT: TSHWANE SOUTH
INSTITUTION:
LA MONTAGNE PRIMARY SCHOOL
EMIS NUMBER: 700221226


CIRCUIT NUMBER: 4
 CLUSTER NUMBER: 1

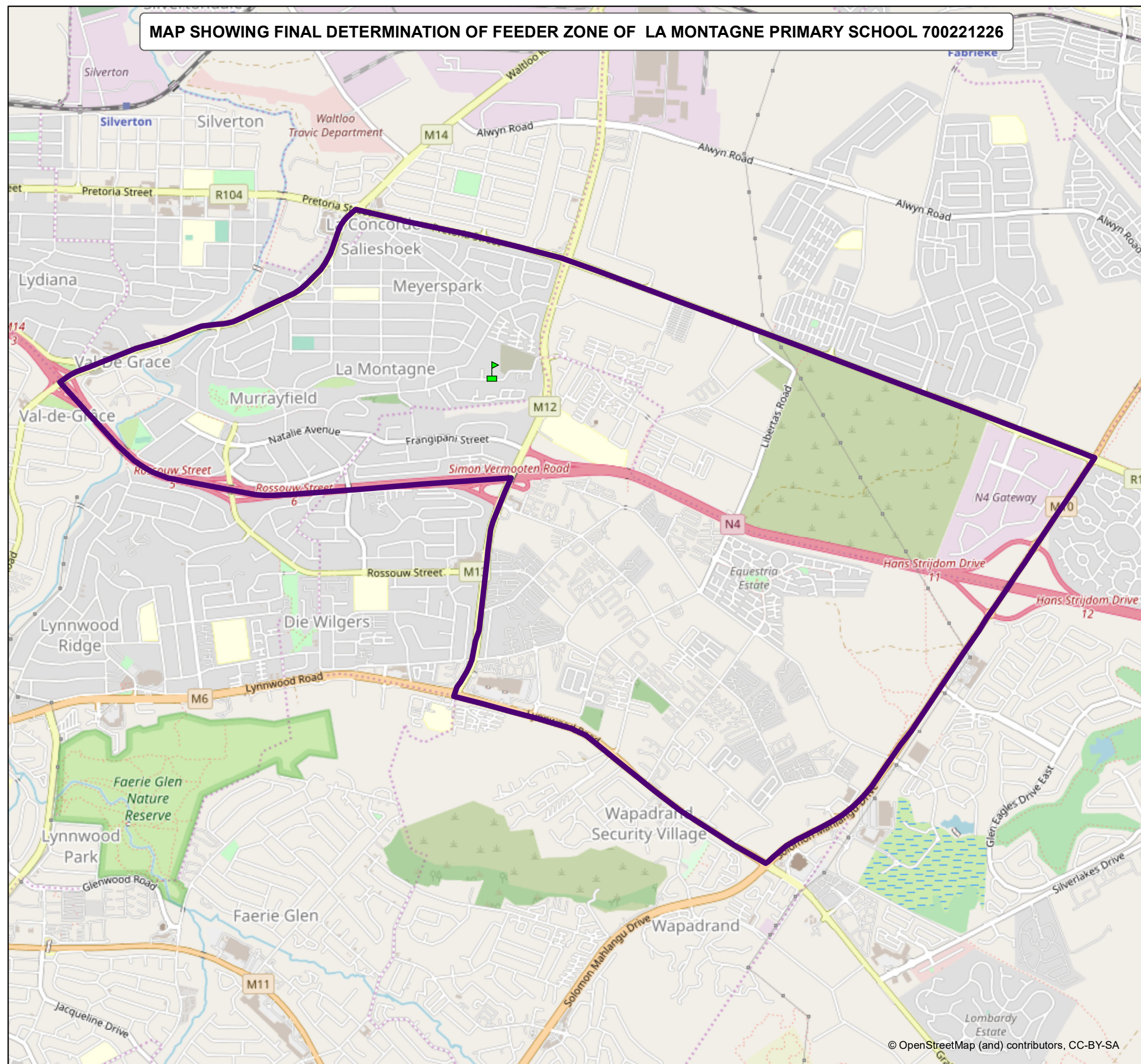
ADDRESS:
 270
 LUCTOR AVENUE
 LA MONTAGNE

PRETORIA

LATITUDE: -25.74527
 LONGITUDE: 28.324075

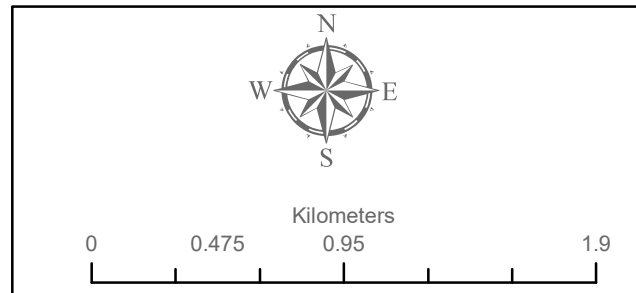
 SCHOOL

 FEEDER ZONE



Production date: May 2019
 Prepared by: EMIS

Data Sources:
 OpenStreetMap and Contributors
 Gauteng Department of Education



© OpenStreetMap (and) contributors, CC-BY-SA