


**MAP SHOWING FINAL DETERMINATION OF FEEDER ZONE OF LAERSKOOL UNIEFEES 700240333**



**GAUTENG PROVINCE**  
EDUCATION  
REPUBLIC OF SOUTH AFRICA



**DISTRICT: TSHWANE NORTH**  
**INSTITUTION:**  
**LAERSKOOL UNIEFEES**  
**EMIS NUMBER: 700240333**

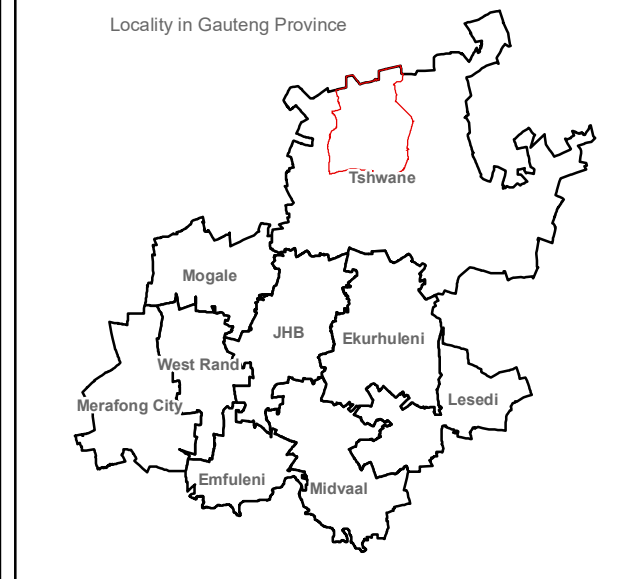
**CIRCUIT NUMBER: 1**  
**CLUSTER NUMBER: 3**

**ADDRESS:**  
130  
OU WARMBADPAD  
WATERVAL

**PRETORIA**

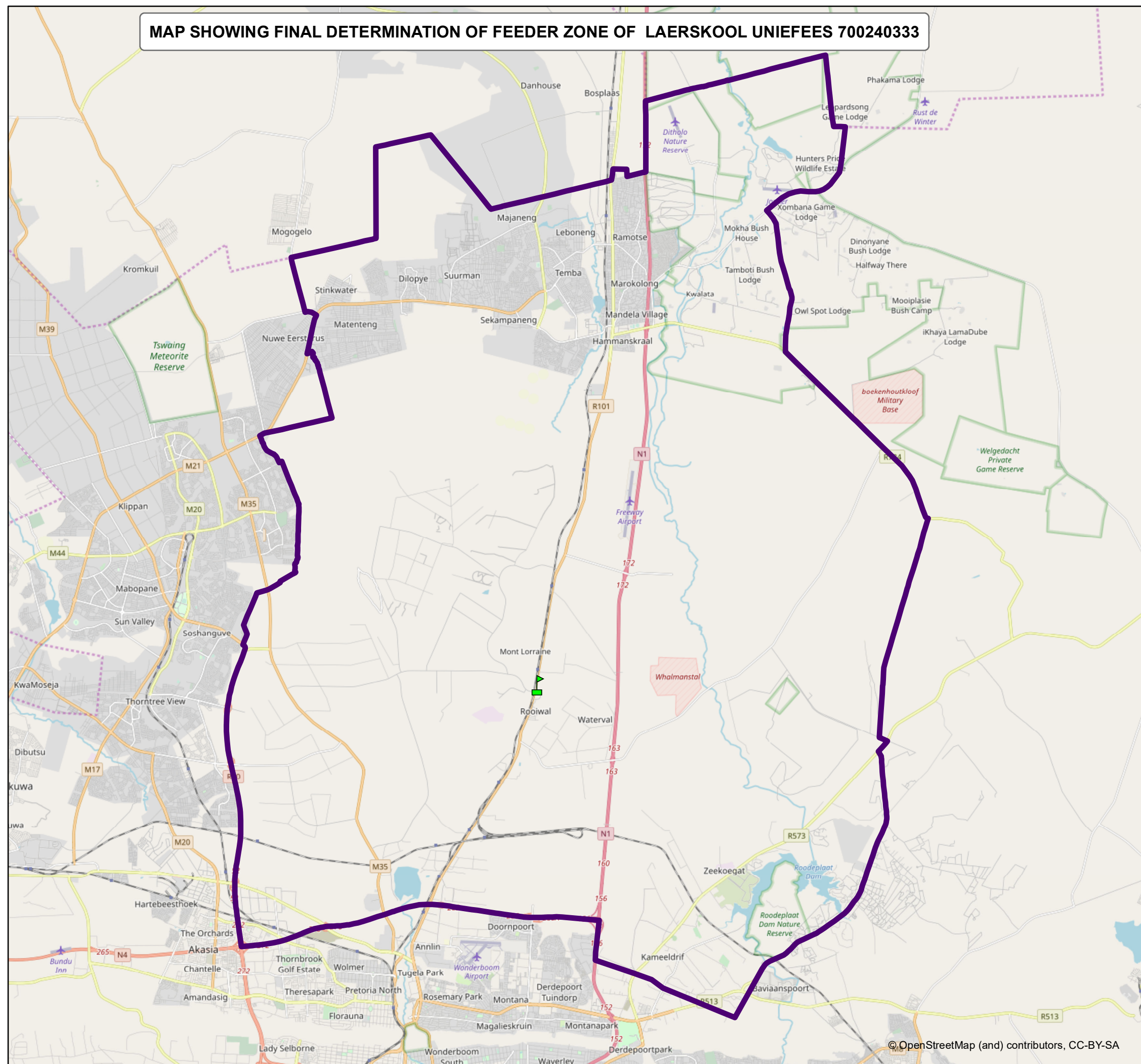
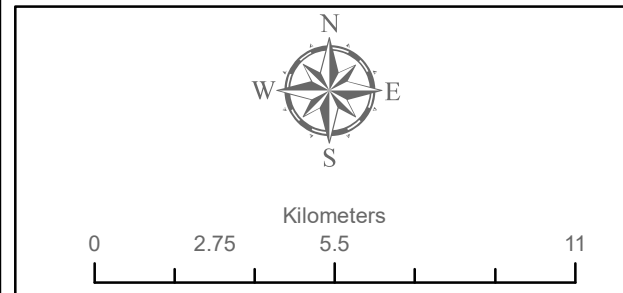
**LATITUDE: -25.548685**  
**LONGITUDE: 28.248349**

 SCHOOL  
 FEEDER ZONE



Production date: May 2019  
Prepared by: EMIS

Data Sources:  
OpenStreetMap and Contributors  
Gauteng Department of Education



© OpenStreetMap (and) contributors, CC-BY-SA