


MAP SHOWING FINAL DETERMINATION OF FEEDER ZONE OF LAERSKOOL NELLIE SWART 700220343





GAUTENG PROVINCE
EDUCATION
REPUBLIC OF SOUTH AFRICA

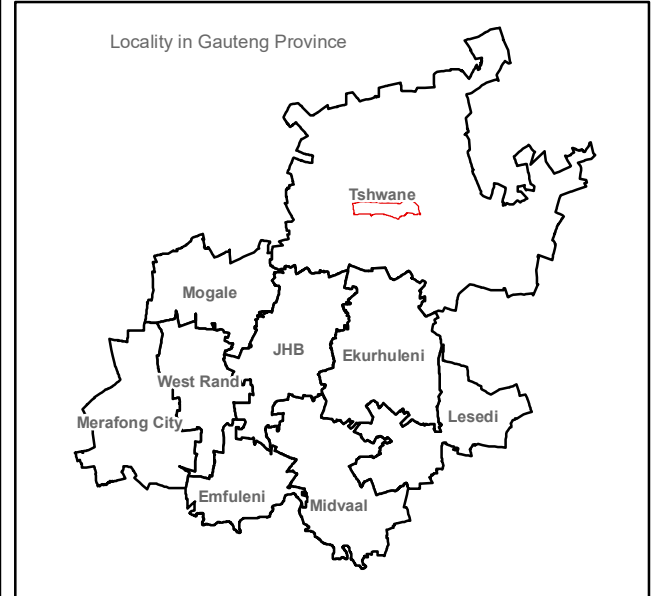
DISTRICT: TSHWANE NORTH
INSTITUTION:
LAERSKOOL NELLIE SWART
EMIS NUMBER: 700220343

CIRCUIT NUMBER: 1
CLUSTER NUMBER: 1

ADDRESS:
1240
JANSEN STREET
QUEENSWOOD
PRETORIA
PRETORIA

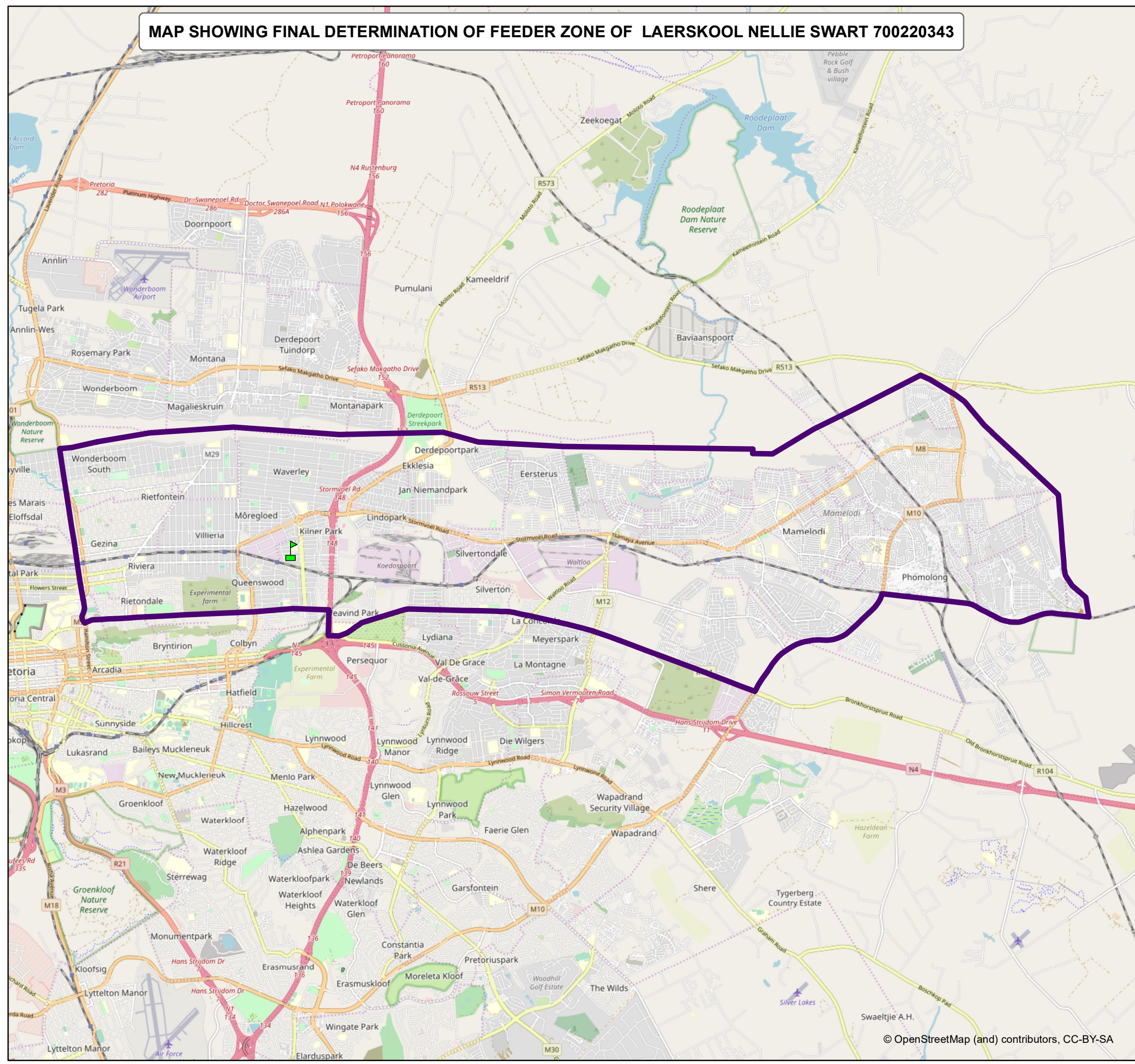
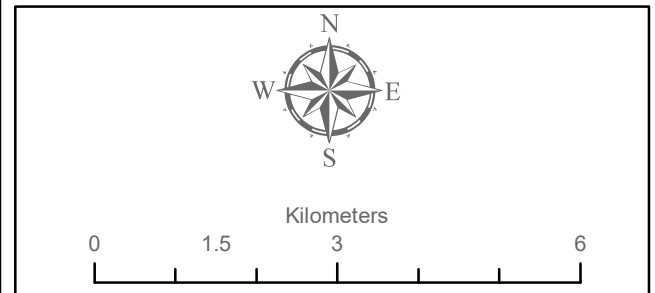
LATITUDE: -25.719612
LONGITUDE: 28.25551

 SCHOOL
 FEEDER ZONE



Production date: May 2019
Prepared by: EMIS

Data Sources:
OpenStreetMap and Contributors
Gauteng Department of Education



© OpenStreetMap (and) contributors, CC-BY-SA